

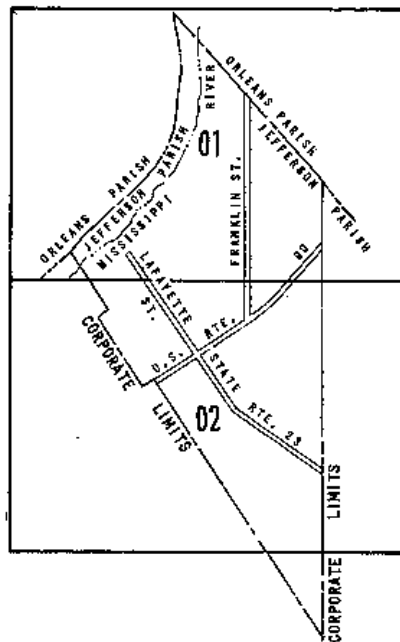
CONSULT NFIA SERVICING COMPANY
OR LOCAL INSURANCE AGENT OR
BROKER TO DETERMINE IF PROPERTIES
IN THIS COMMUNITY ARE ELIGIBLE
FOR FLOOD INSURANCE.

INITIAL IDENTIFICATION DATE JUNE 18, 1971

INTERIM MAP REVISION,
EFFECTIVE JULY 1, 1974
TO CHANGE ZONE DESIGNATIONS

MAP REVISION EFFECTIVE APRIL 18, 1975
TO REFLECT CURVILINEAR FLOOD BOUNDARY

COMMUNITY No. 225198B



LEGEND



DATE OF IDENTIFICATION

Elevation Reference Mark R.M. Δ

Base Flood (100 yr.) Elevation Line 000

Levee

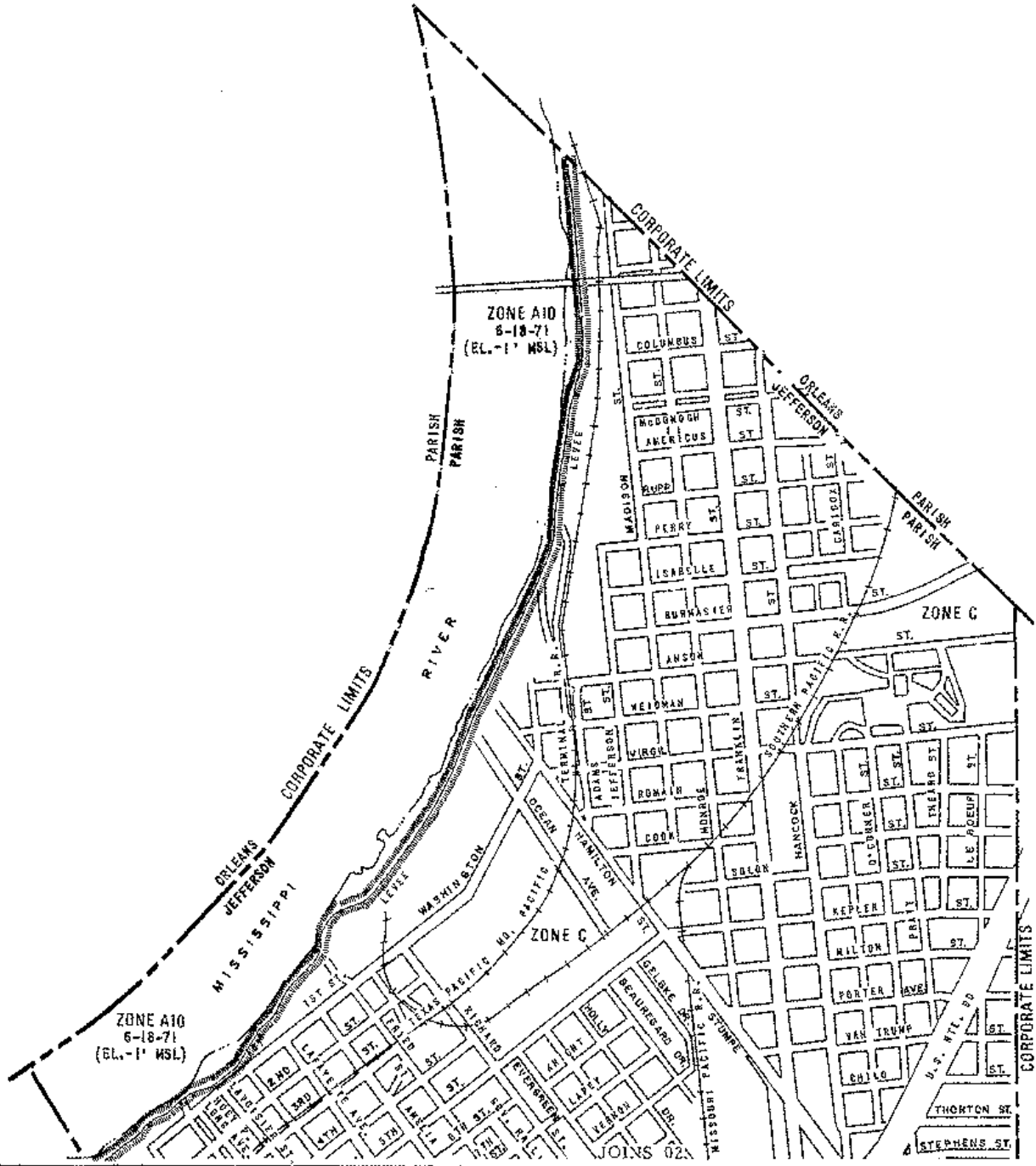
Sea Wall

EXPLANATION OF ZONE DESIGNATIONS

A flood insurance map displays the zone designations for a community according to areas of designated flood hazards. The zone designations used by FIA are:

Zone Symbol	Category
A	Area of special Flood Hazards (SFH) and without base flood elevations determined.
A1 through AD	Area of special Flood Hazards (SFH) with base flood elevations. Zones are assigned according to flood hazard factors, and areas of SFH identification.
AO	Area of special Flood Hazards that have shallow flood depths (less than two feet) and/or unpredictable flow paths. Base flood elevations are not determined.
V	Area of special Flood Hazards, with velocity, that are inundated by tidal floods. Zones are assigned according to flood hazard factors and areas of SFH identification.
B	Area of moderate flood hazards.
C	Area of minimal flood hazards.
D	Area of undetermined, but possible, flood hazards.

DEPARTMENT OF HOUSING AND URBAN DEVELOPMENT
Federal Insurance Administration
CITY OF GRETNA, LA
(JEFFERSON PARISH)
FIA FLOOD HAZARD BOUNDARY MAPS
No. H 01-02
FIA FLOOD INSURANCE RATE MAPS
No. I 01-02



DEPARTMENT OF HOUSING AND URBAN DEVELOPMENT
 Federal Insurance Administration
CITY OF GRETN, LA
 (JEFFERSON PARISH)

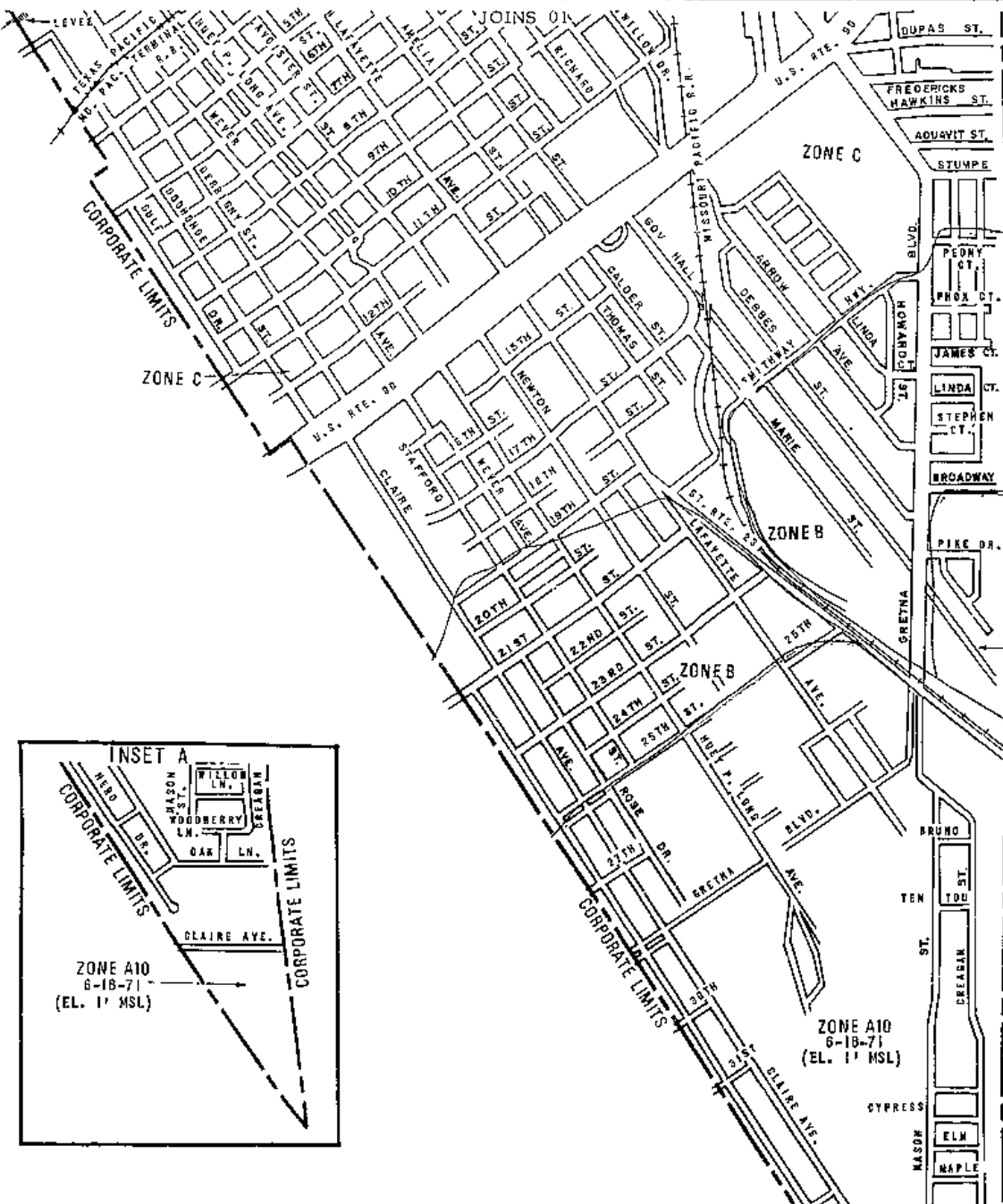
FIA FLOOD HAZARD BOUNDARY MAP
 No. H 01

FIA FLOOD INSURANCE RATE MAP
 No. I 01

APPROXIMATE SCALE
 500 0 1000 2000 3000 FEET

MAP REVISED
 APRIL 18, 1975

ZONE A10
6-18-71
(EL. 1' MSL)



ZONE C

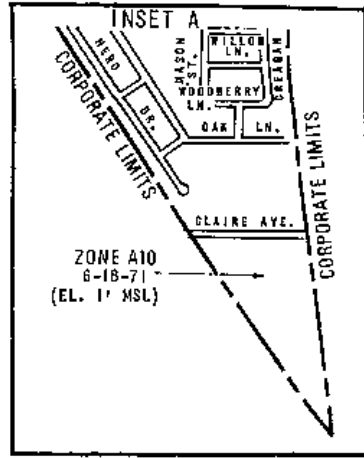
ZONE C

ZONE B

ZONE B

ZONE A10
6-18-71
(EL. 1' MSL)

ZONE A10
6-18-71
(EL. 1' MSL)



ZONE A10
6-18-71
(EL. 1' MSL)



DEPARTMENT OF HOUSING AND URBAN DEVELOPMENT
Federal Insurance Administration
CITY OF GRETTNA, LA
(JEFFERSON PARISH)

FIA FLOOD HAZARD BOUNDARY MAP
No. H 02

FIA FLOOD INSURANCE RATE MAP
No. I 02

MAP REVISED
APRIL 18, 1975

SEE INSET A